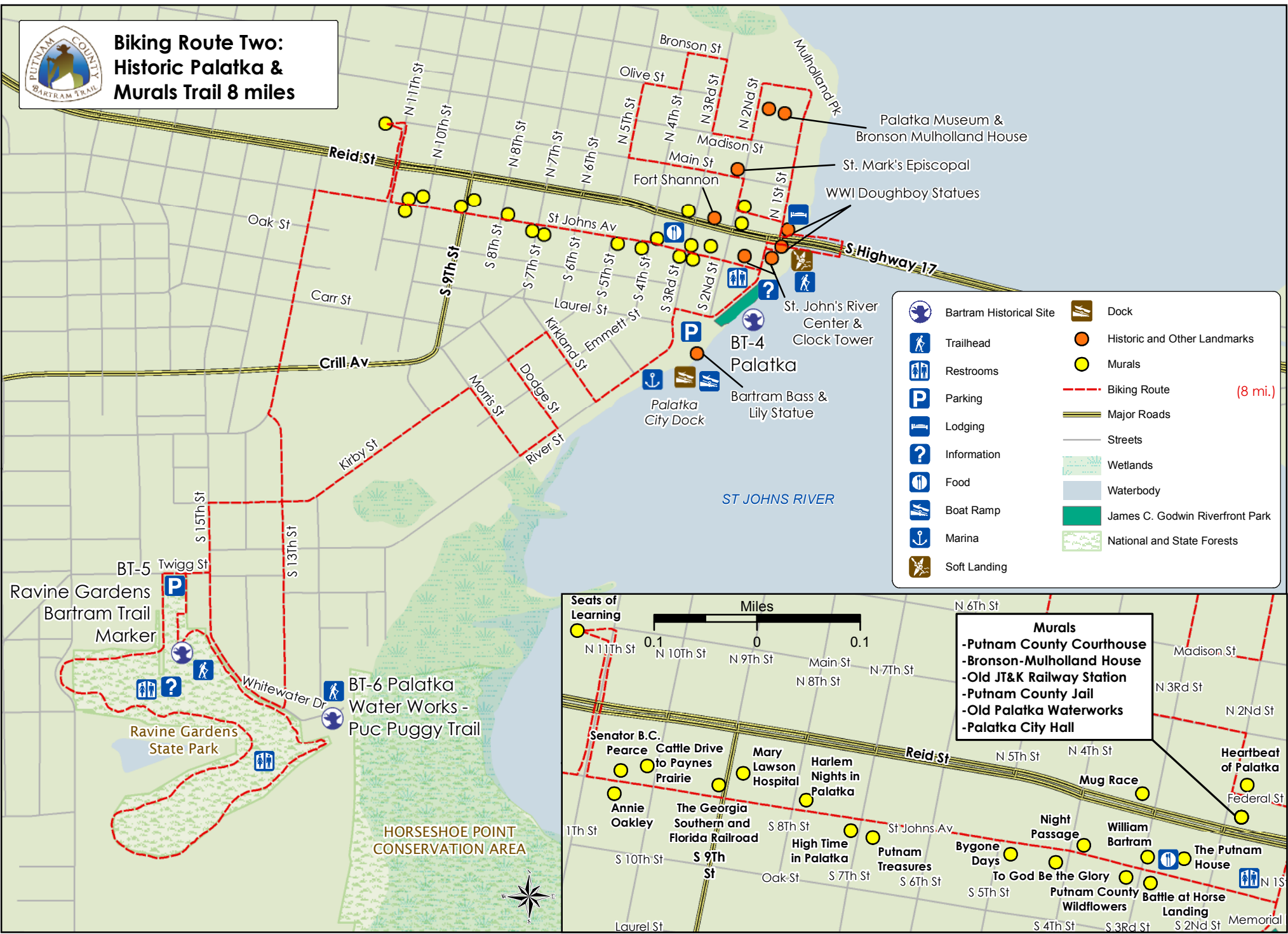
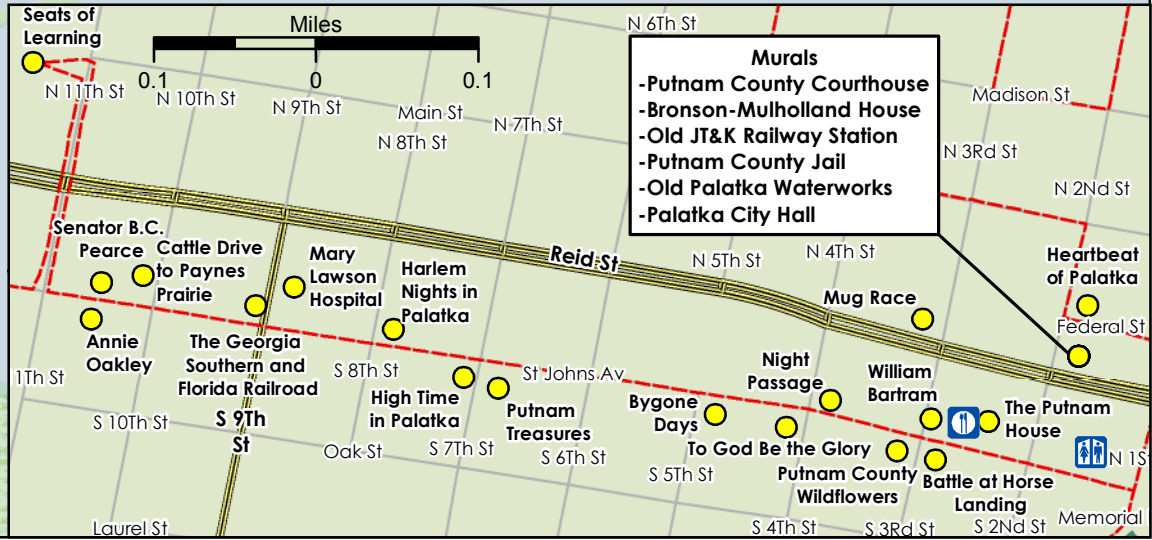




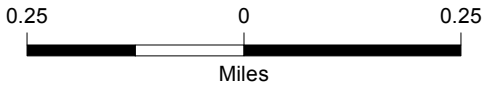
Biking Route Two: Historic Palatka & Murals Trail 8 miles



- Bartram Historical Site
- Trailhead
- Restrooms
- Parking
- Lodging
- Information
- Food
- Boat Ramp
- Marina
- Soft Landing
- Dock
- Historic and Other Landmarks
- Murals
- Biking Route (8 mi.)
- Major Roads
- Streets
- Wetlands
- Waterbody
- James C. Godwin Riverfront Park
- National and State Forests



Created by: k20123	Created: 9/8/2015	Organization: BCCC
Path: N:\Projects\Bartram\MXD\IndividualBikingRoutes\Route 2\BikingRoute2_Hist_Murals.mxd		
Source: Putnam County GIS Office, Putnam County Bartram Trail Committee		



Disclaimer: "This map is for reference only. Data provided are derived from multiple sources with varying levels of accuracy. Putnam County and its employees disclaim all responsibility for the accuracy or completeness of the data shown hereon. To promote safe sharing of the roads, bicyclists should always know and follow Florida bicycle laws, located in chapter 316 Florida Statutes."