










Hiking Route Three: Rice Creek & Florida Scenic Trail 5.1 Miles

RICE CREEK
CONSERVATION
AREA



State Rd 100



-  Camping
-  Trailhead
-  Parking
-  Hiking Trail (5.1 mi.)
-  Streets
-  Wetlands
-  National and State Forests



Project No: 1341123	Created By: BCCC
Date: 8/27/2015	Date: 8/27/2015
Path: N:\Projects\Bartram\MXD\IndividualHikingRoutes\HikingRoute3_RiceCreek.mxd	
Source: Putnam County GIS Office, Putnam County Bartram Trail Committee	



Disclaimer: "This map is for reference only. Data provided are derived from multiple sources with varying levels of accuracy. Putnam County and its employees disclaim all responsibility for the accuracy or completeness of the data shown hereon."