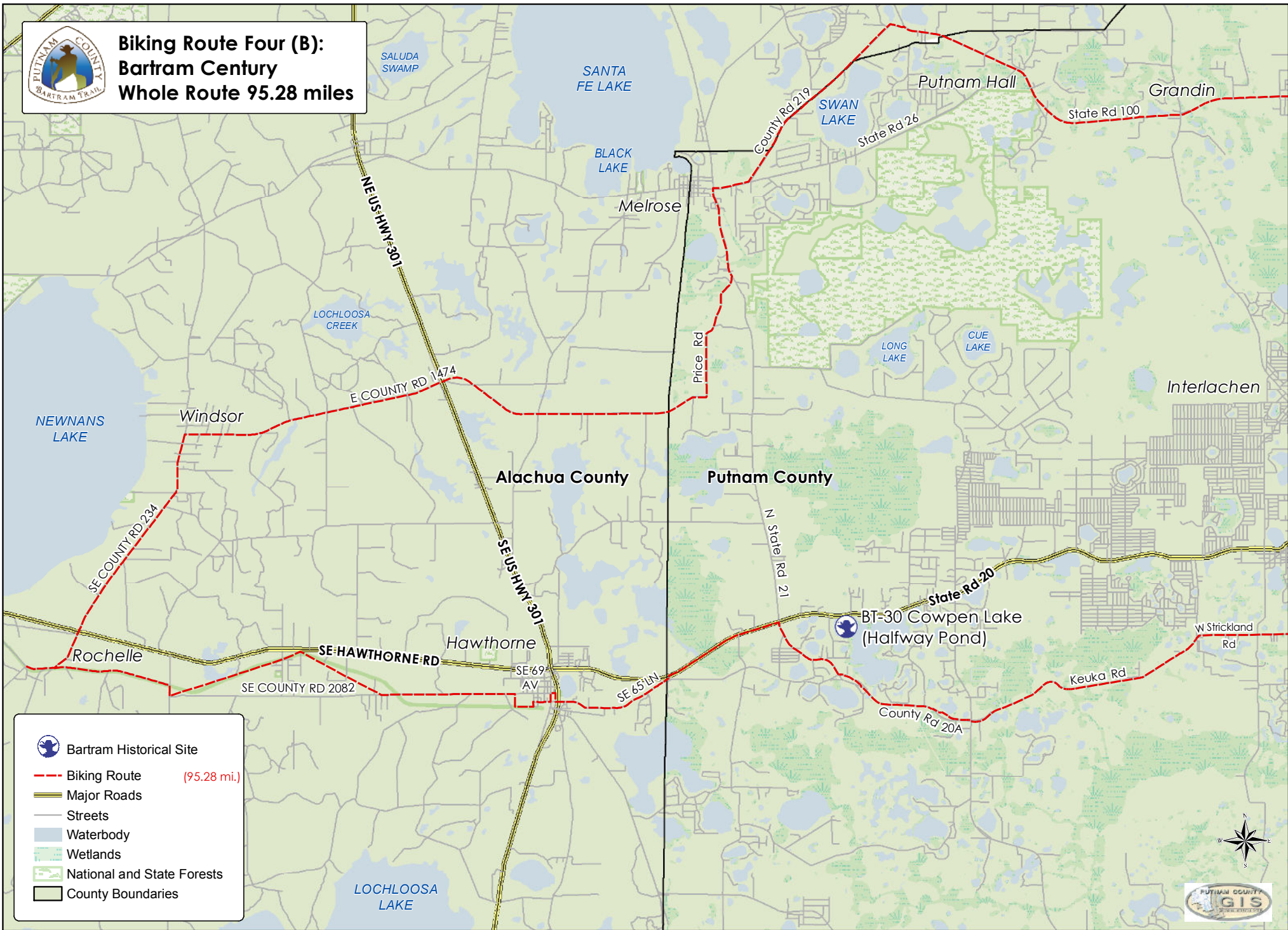












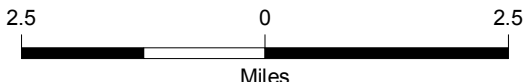
**Biking Route Four (B):
Bartram Century
Whole Route 95.28 miles**



-  Bartram Historical Site
-  Biking Route (95.28 mi.)
-  Major Roads
-  Streets
-  Waterbody
-  Wetlands
-  National and State Forests
-  County Boundaries



Project No.	3241123	Client No.	BCCC
Date	7/22/2015	Date	7/22/2015
Path: N:\Project\Bartram\MXD\IndividualBikingRoutes\Route 4\B\BikingRoute4B_BriCent.mxd			
Source: Putnam County GIS Office, Putnam County Bartram Trail Committee			
Revision			
Revised			



Disclaimer: "This map is for reference only. Data provided are derived from multiple sources with varying levels of accuracy. Putnam County and its employees disclaim all responsibility for the accuracy or completeness of the data shown hereon. To promote safe sharing of the roads, bicyclists should always know and follow Florida bicycle laws, located in chapter 316 Florida Statutes."