
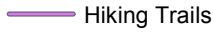

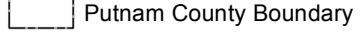

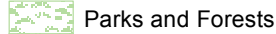


# The Bartram Trail in Putnam County Hiking Trails

- BT-1 - Palmetto Bluff
- BT-2 - Forrester Point
- BT-3 - Rice Creek (Grey's Creek)
- BT-4 - Palatka
- BT-5 - Ravine Gardens Bartram Trail Marker
- BT-6 - Palatka Water Works - Puc Puggy Trail
- BT-7 - Rolletstown/Charlotta
- BT-8 - Dunns Creek (Dun's little river)
- BT-9 - Crescent Lake Camp
- BT-10 - Bear Island (Small Island)
- BT-11 - Murphy Island
- BT-12 - Seven Sisters Islands
- BT-13 - Stokes Landing (Spalding's Lower Store)
- BT-14 - Saratoga Harbor (Johnson's Spring)
- BT-15 - Satsuma Spring
- BT-16 - Nashua Spring
- BT-17 - Welaka Spring
- BT-18 - Johnsons Bluff
- BT-19 - Beecher Point (Mount Hope)
- BT-20 - Beecher Springs/Welaka Nat'l Fish Hatchery
- BT-21 - Mount Royal
- BT-22 - Beecher Springs Run
- BT-23 - Georgetown/Camp
- BT-24 - Drayton Island - JB Camp
- BT-25 - Drayton Island - WB Camp
- BT-26 - Lake George Point (Orange Point)
- BT-27 - Rocky Point
- BT-28 - Salt Springs Run - Bartram
- BT-29 - Salt Springs
- BT-30 - Cowpen Lake (Halfway Pond)
- BT-31 - Deep Creek

-  Bartram Historical Sites
-  Hiking Trails
-  Major Roads
-  Putnam County Boundary
-  Water
-  Parks and Forests

Prepared by: kmic22	Reviewed by: BOCC
Date: 2/3/2014	Date: 2/3/2014
Path: Q:\Projects\Bartram\MXD\Trails_Jan2014_8.5X11.mxd	
Author: PUTNAM CO. GIS OFFICE	
Revised:	
Revised:	

Disclaimer: "This map is for reference only. Data provided are derived from multiple sources with varying levels of accuracy. Putnam County and its employees disclaim all responsibility for the accuracy or completeness of the data shown hereon."

